

THE LEICESTERSHIRE COUNTY COUNCIL  
DISTRICT OF NORTH-WEST LEICESTERSHIRE  
(ONE-WAY SYSTEM MARLBOROUGH SQUARE, COALVILLE) (PROHIBITION OF LEFT TURN,  
JACKSON STREET INTO MARLBOROUGH SQUARE, COALVILLE)  
ORDER 2025

The Leicestershire County Council ("the Council") in exercise of its powers under Sections 1(1) 2(1), 2(2), 4 and 5 of the Road Traffic Regulation Act 1984 ("the Act") and of all other enabling powers, after consultation with the Chief Officer of Police in accordance with Part III of Schedule 9 to the Act, hereby makes the following Order:-

1. This Order may be cited as "The Leicestershire County Council District of North-West Leicestershire (One Way System Marlborough Square, Coalville) (Prohibition of Left Turn Jackson Street into Marlborough Square, Coalville) Order 2025"
2. The Order shall come into force on the seventeenth day of February 2025
3. The Order referred to in Schedule 1 is hereby revoked in full.
4. A "motor vehicle" as defined in Section 136 (1) of "the Act" means a mechanically propelled vehicle intended or adapted for use on roads.
5. No person, except upon the direction or with the permission of a police officer in uniform, shall cause or permit any motor vehicle to proceed along that length of road except in the direction as specified in Schedule 2 to this Order.
6. No person shall, except upon the direction or with the permission of a police officer, or a community support officer, cause or permit any motor vehicle to turn left from Jackson Street into the northern half of Marlborough Square, Coalville as set out in Schedule 3 to this Order.
7. The plan annexed to this Order and marked drawing number TM5151/T1/1 is for identification purposes only.

SCHEDULE 1

REVOCATION IN FULL

NORTH-WEST LEICESTERSHIRE DISTRICT COUNCIL  
THE DISTRICT OF NORTH-WEST LEICESTERSHIRE  
(MARLBOROUGH SQUARE, COALVILLE)  
(WAITING RESTRICTIONS, ONE WAY TRAFFIC AND BUS CLEARWAY) ORDER 2000

SCHEDULE 2

IMPOSITION OF ONE WAY

MARLBOROUGH SQUARE, COALVILLE  
Northern Section

From its junction with Jackson Street to its junction with Belvoir Road in its entirety.

MARLBOROUGH SQUARE, COALVILLE  
Southern Section

From its junction with Jackson Street to its junction with Belvoir Road in its entirety.

SCHEDULE 3

IMPOSITION OF BANNED LEFT TURN

JACKSON STREET, COALVILLE

From Jackson Street into the northern half of Marlborough Square, Coalville

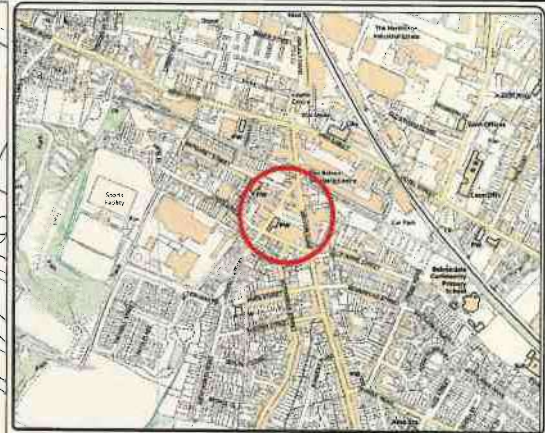
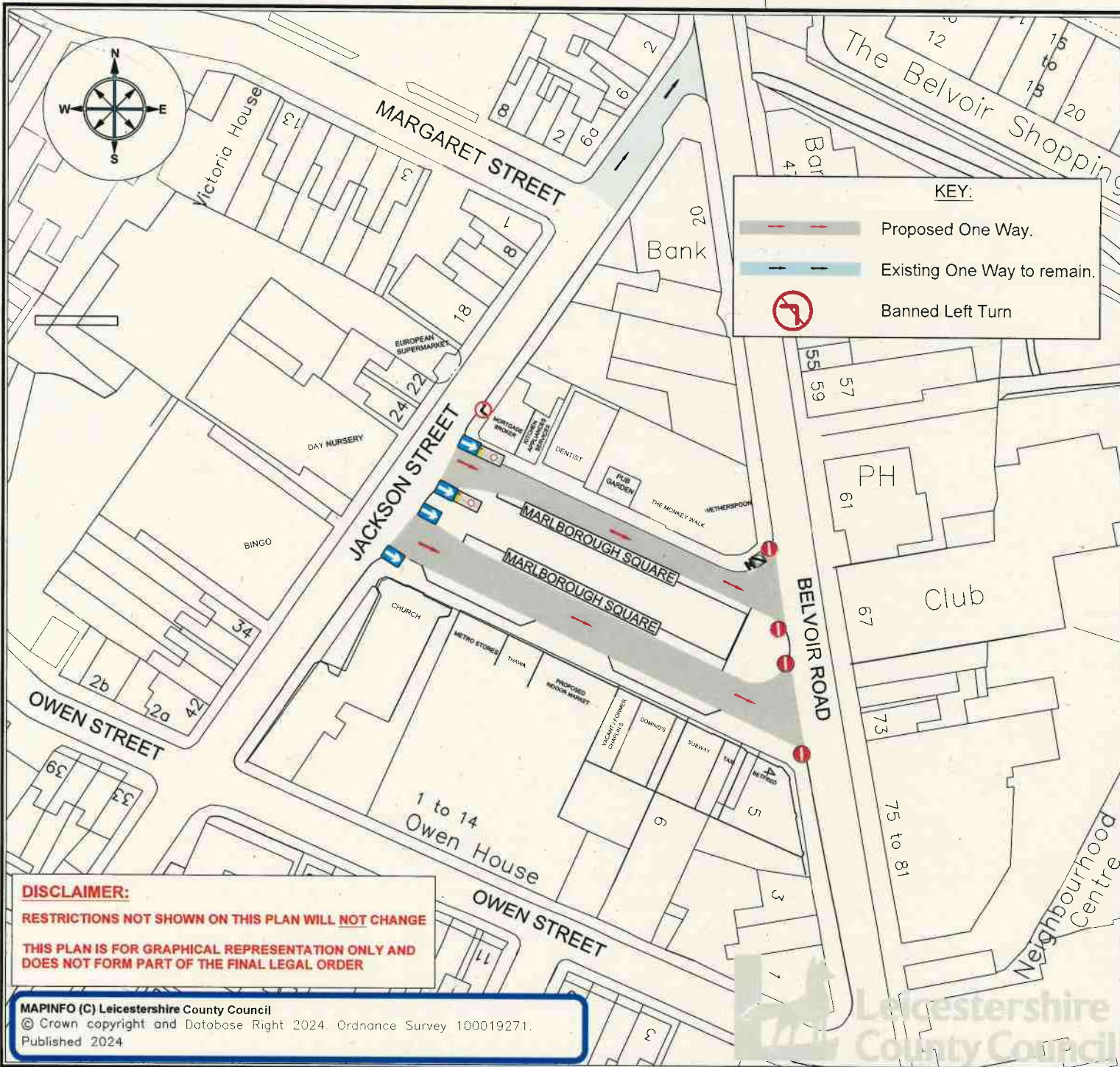
THE COMMON SEAL of THE LEICESTERSHIRE )  
COUNTY COUNCIL was hereunto affixed )  
this fifth day of February 2025 )  
in the presence of :- )

Authorised Signatory




*Fiona McMillan*



416762



**KEY:**

-  Proposed One Way.
-  Existing One Way to remain.
-  Banned Left Turn



**NETWORK MANAGEMENT  
DEVELOPMENT & GROWTH**

**ANN CARRUTHERS  
DIRECTOR**

**TRAFFIC & SAFETY**

**MARLBOROUGH SQUARE &  
JACKSON STREET, COALVILLE**

**TITLE:  
CONSULTATION PLAN  
IMPOSITION OF ONE WAY  
BANNED NO LEFT TURN**

DRAWING NUMBER	SCALE
<b>TM5151/T1/1</b>	<b>NTS</b>
PREPARED BY: D SAVILLE	DATE: SEPT 2024
CHECKED BY: S MERRIGAN	SIZE: A4
APPROVED BY: G NEAT	

COUNTY HALL \* GLENFIELD \* LEICESTER \* LE3 8ST  
Tel:0116 3050001 \* Fax: 0116 3050006

E-Mail address: [customerservices@leics.gov.uk](mailto:customerservices@leics.gov.uk)  
Website: [www.leicestershire.gov.uk](http://www.leicestershire.gov.uk)

**DISCLAIMER:**  
RESTRICTIONS NOT SHOWN ON THIS PLAN WILL NOT CHANGE  
THIS PLAN IS FOR GRAPHICAL REPRESENTATION ONLY AND  
DOES NOT FORM PART OF THE FINAL LEGAL ORDER

MAPINFO (C) Leicestershire County Council  
© Crown copyright and Database Right 2024. Ordnance Survey 100019271.  
Published 2024